PHASE I ENVIRONMENTAL SITE ASSESSMENT
FORMER ROCK HILL COCA-COLA BOTTLING COMPANY
1.29-ACRE TRACT
520 CHERRY ROAD
ROCK HILL, SOUTH CAROLINA

REPORT PREPARED FOR
WINTHROP UNIVERSITY
105 TILLMAN HALL
ROCK HILL, SOUTH CAROLINA 29733

BY
F&ME CONSULTANTS
Geotechnical / Environmental / Materials
P. O. Box 5855
Columbia, South Carolina 29250
(803) 254-4540

October 23, 2002

F&ME NO.: E3867

TABLE OF CONTENTS

Page Number

A. **SUMMARY** 1

B. **INTRODUCTION** 2
1. Purpose 2
2. Special Terms and Conditions 2
3. Limitations and Exceptions of Assessment 2
3.1 Observations Made Under Conditions Stated 2
3.2 Information Provided by State and Local Offices 2
3.3 Visual Observation Made of the Site 3
3.4 Tests and Analyses Performed 3
3.5 Physical Characteristics of the Site 3
3.6 Findings and Conclusions 3
3.7 Groundwater 3
3.8 Quantitative Laboratory Testing 3
3.9 Conclusions and Recommendations Based Upon Laboratory Data 3
3.10 Chemical Analyses 4
3.11 Further Environmental, Hydrogeologic and Geotechnical Engineering Services 4
3.12 Engineering Assessment and Radon Investigation 4
3.13 Dissemination of Report 4
4. Limiting Conditions and Methodology Used 4

C. **SITE DESCRIPTION** 4
1. Location and Legal Description 4
2. Site and Vicinity Characteristics 5
2.1 Site Characteristics 5
2.1.1 Site Observations 5
2.1.2 Observed Surface Conditions 5
2.1.3 General Subsurface Conditions 5
2.1.4 General Groundwater Conditions 5
2.1.5 General Area Geology 6
2.1.6 Site Reconnaissance to Assess On-Site Conditions 6
2.1.7 Review of Utility Locations 6
2.2 Vicinity Characteristics 6
2.2.1 Adjacent Land 6
2.2.2 Minimum Search Distance 6
3. Descriptions of Structures, Roads, Other Improvements On-Site 7
4. Information Reported by User Regarding Environmental Liens or Specialized Knowledge of Experiences 7
5. Current Uses of Property 7

TABLE OF CONTENTS

Page Number

6. Past Uses of Property 7
7. Current and Past Uses of Adjoining Properties 7
8. Site Plan 7

D. **RECORDS REVIEW** 7
1. Physical Setting Source 7
2. Historical Use Information 7
   2.1 Title Search to Delineate Current and Past Ownerships 8
      2.1.1 Current Ownership 8
      2.1.2 Previous Ownership 8
3. Additional Record Sources 8
   3.1 Information Pertaining to the Tract 8
   3.2 Review of Environmentally Related Permits 9
   3.3 Review of Well Records 10
   3.4 Inquiry to Regulatory Agencies Concerning Potential Environmental Problems 10

E. **INFORMATION FROM SITE RECONNAISSANCE AND INTERVIEWS** 11
1. Hazardous Substances in Connection with Identified Uses 11
2. Hazardous Substance Containers and Unidentified Substance Containers 11
3. Storage Tanks 11
   3.1 Review of Storage Tanks Registration and Information 11
4. Indications of PCBs 11
5. Indication of Solid Waste Disposal 11
6. Physical Setting Analysis 11
7. Conditions of Concern 12
8. Site Plan 12

F. **FINDINGS AND CONCLUSIONS** 12

G. **SIGNATURE OF ENVIRONMENTAL PROFESSIONAL** 12

H. **QUALIFICATIONS OF ENVIRONMENTAL PROFESSIONAL** 13

I. **APPENDICES**
1. Maps and Photographs
2. Interview Documents
3. Transaction Screen Questionnaire ASTM E1528
4. Deeds

F&ME
CONSULTANTS

GEOTECHNICAL • ENVIRONMENTAL • MATERIALS

COLUMBIA OFFICE
3112 Devine Street
Columbia, SC 29205
ph (803) 254-4540
fx (803) 254-4542

MYRTLE BEACH OFFICE
1903 Legion Street
Myrtle Beach, SC 29577
ph (843) 626-9253
fx (843) 448-0681

PHASE I ENVIRONMENTAL SITE ASSESSMENT
FORMER ROCK HILL COCA-COLA BOTTLING COMPANY
1.29-ACRE TRACT
520 CHERRY ROAD
ROCK HILL, SOUTH CAROLINA

A. SUMMARY

F&ME CONSULTANTS has performed a Phase I Environmental Site Assessment on the 1.29-acre former Rock Hill Coca-Cola Bottling Company tract in Rock Hill, South Carolina for Winthrop University.

This assessment was conducted in general compliance with the procedures and guidelines outlined in the South Carolina State Budget and Control Board Guidelines for Obtaining Studies for Land Acquisitions and ASTM E 1527-97. The investigation consisted of reasonably ascertainable: title search, historical records review, historical photographs review, operational records review, and review of South Carolina Department of Health and Environmental Control (SCDHEC) records.

The subject tract was visually inspected on October 16, 2002. The site inspection also included a visual inspection of the present usage of adjoining and surrounding properties within the approximate minimum search distance. During the site inspection, the ASTM E 1528-96 Transaction Screen Questionnaire was completed as required.

We have recorded our findings, recommendations and the responses to the ASTM E 1528-96 Questionnaire herein. No Phase II Environmental Site Assessment is recommended provided the objects of concern are removed from the property (refer to Section F, Findings and Conclusions).

If there are any questions concerning this Phase I Environmental Site Assessment, or if we can be of any further assistance on this project, please do not hesitate to contact us. We appreciate the opportunity to have provided this service.

Sincerely,

F&ME CONSULTANTS

Robert S. Powell, P.G.
Chief Geologist
SC License #417

B. INTRODUCTION

1. Purpose

F&ME CONSULTANTS has performed a Phase I Environmental Site Assessment for Winthrop University on the 1.29-acre former Rock Hill Coca-Cola Bottling Company tract located at 520 Cherry Road in Rock Hill, South Carolina (Appendix I, 1, Figure 1). This investigation was performed to evaluate, to the extent feasible, environmental data concerning the general site condition with respect to the potential for environmental situations, which might possibly impact the subject property. Visual inspection of the property was made on October 16, 2002 in order to identify evidence of recognized environmental concerns.

Based upon the information obtained from the visual reconnaissance, maps, aerial photographs, records search and ASTM E 1528-96 Questionnaire response, we have recorded our findings and conclusions herein.

2. Special Terms and Conditions

Winthrop University (Client) has requested a Phase I Environmental Site Assessment. The formats as stated in the South Carolina State Budget and Control Board Policy for Environmental Studies for Land Acquisitions (12-01-97) and ASTM E 1527-97 were utilized as the guidelines for this Phase I Environmental Site Assessment.

3. Limitations and Exceptions of Assessment

All work product and reports provided by F&ME Consultants in connection with the performance of Environmental Site Assessments (i.e., Phase I, Phase II, and any remediation related services), including all work performed under this Phase I Environmental Site Assessment for Professional Services and any follow-up work are subject to the following limitations:

3.1 The observations described in this Phase I Environmental Site Assessment (Phase I) are made under the conditions stated herein. The findings and conclusions presented in this Phase I are based solely upon the services described herein, and not on scientific tasks or procedures beyond the special terms and conditions of described services or the time and budgetary constraints imposed by the Client. The work described in this Phase I has been performed in accordance with the S.C. State Budget and Control Board Policy for Obtaining Environmental Studies for Land Acquisition, Policy Statement, Guidelines for Obtaining Environmental Studies and Criteria for Environmental Studies.

3.2 In preparing this Phase I, F&ME Consultants has relied on information provided by state and local offices, information and representation made by other parties, information contained in the files of state and/or local agencies made available to F&ME Consultants as referenced herein. To the extent that such files are missing, incomplete or not provided to F&ME Consultants, F&ME Consultants is not responsible. If there is an overlap in the information provided by the various officials, other parties and agencies,

F&ME Consultants does not attempt to independently verify the accuracy or completeness of all information reviewed or received to be incorporated into this Phase I.

3.3 Visual observations made of the site are as indicated within the Phase I. Where access to portions of the site is unavailable or limited, F&ME Consultants renders no opinion as to the presence or absence of potential environmental concerns, either indirectly or directly from the subject site, abutting/adjacent sites or contents of on-site/off-site building structures.

3.4 Unless otherwise stated or specified in this Phase I, F&ME Consultants has not performed any testing or analyses to determine the presence or concentration of environmental concerns (i.e., asbestos containing building materials, polychlorinated biphenyls, radon, hydrocarbons, etc.) either on the subject site or on abutting/adjacent properties that may environmentally impact the subject site.

3.5 The purpose of the Phase I is to address the physical characteristics of the subject site with respect to the potential presence of environmental concerns on the date of the visual inspection. This includes the review of records made available by the various agencies and present or past owners or operators of the subject site with respect to federal, state and local laws, regulations and environmental concerns. However, no warranty or guarantee, either stated or implied, is given concerning the authenticity of the various agencies and present or past owners or operators of the subject site or the completeness of federal, state or local records.

3.6 The findings and conclusions of this Phase I are based, in part, upon the data (information) obtained from the records made available by others and from the visual subject site inspection. If variations or latent conditions appear or become evident, it will be necessary to re-evaluate the findings and conclusions presented in this Phase I.

3.7 Depths to groundwater throughout the subject site will be largely controlled by rainfall frequency, intensity and stormwater movements. Therefore, groundwater should not be considered static. Furthermore, the scope of this phase of assessment does not include investigating groundwater quality or levels.

3.8 Except as noted within the text of this Phase I, no quantitative laboratory testing has been performed as part of the subject site assessment. Where such analyses have been conducted by an outside laboratory (and made available), F&ME Consultants has relied exclusively upon the laboratory data provided, and has not conducted an independent evaluation of the reliability of these tests.

3.9 If the conclusions and recommendations contained in the Phase I are based, in part, upon various types of laboratory data; then the conclusions and recommendations are contingent upon the validity of such data. These data (if obtained) are reviewed and interpretations are made in this Phase I. If indicated within this Phase I, some of these data may be preliminary "screening" level data and should be confirmed with quantitative analyses if more specific information is necessary. Moreover, it should be noted that

variations in the types and concentrations of contaminants and variations in their flow paths may occur due to seasonal water table fluctuations, past disposal practices, the passage of time, and other factors. Should additional chemical data become available in the future, these data may alter the basis of the conclusions and recommendations presented in this Phase I.

3.10 Chemical analyses may be performed for specific parameters during the course of this site assessment, as described in the text of the Phase I. However, it is understood that additional chemical constituents not searched for during the current study may be present in soil, ground water, or surface water at the subject site.

3.11 It is recommended that F&ME Consultants be retained to provide further environmental, hydrogeologic and geotechnical engineering services during the conduct of further exploration or the construction and/or implementation of any remedial measures recommended in F&ME Consultant's Phase I. This is to allow F&ME Consultants and the Client to observe consistency with the concepts and recommendations contained herein, and to allow the development of changes to the remedial program in the event that subsurface conditions or other conditions differ from those anticipated.

3.12 This Phase I Environmental Site Assessment does not include addressing any issues pertaining to the structural integrity of the soils or radon and no portion of this report should be used as nor construed as an engineering assessment or radon investigation.

3.13 This report has been prepared exclusively for the Client and shall not be disseminated in whole or in part to other parties without prior consent from the Client.

4. Limiting Conditions and Methodology Used

Field operations are limited to a site inspection and observation of the surrounding areas. The site inspection consisted of a visual inspection of the property to document any evidence of recognized negative environmental conditions that may presently exist. The surrounding areas were visually observed (by vehicle) to assess present usages and any possible negative environmental impact they may have on the subject property.

The basic premise for the Phase I Environmental Site Assessment is a visual inspection of the property and reasonably ascertainable historical records review to document the present and past usage of the property. This is done to determine the present environmental status, and to indicate whether or not a Phase II Environmental Site Assessment is warranted.

C. SITE DESCRIPTION

1. Location and Legal Description

The subject property is located at 520 Cherry Road in Rock Hill, South Carolina. Refer to Appendices 1 and 4 for location maps, aerial photographs and legal description.

2. Site and Vicinity Characteristics

2.1 Site Characteristics

The subject tract contains the items listed under 2.1.1 and exhibits a surrounding surface relief of approximately 210.5 to 212 meters (mean sea level) according to the 1984 USGS Rock Hill West, S.C. quadrangle map.

2.1.1 Site Observations

On the date of the site inspection, October 16, 2002, the following were observed on the subject tract:

1) Fencing;
2) Surface vegetation;
3) Surface pavement;
4) Above and below utilities;
5) Loading dock;
6) Open 55-gallon drums;
7) Empty CO_2 pressure containers;
8) Unpaved parking area;
9) Paint cans;
10) Vehicle tires;
11) Methanol containers;
12) One-story building;
13) Two-story building;
14) Coca-Cola vending machines;
15) Wooden pallets;
16) Brick planter;
17) Two lawn mowers; and
18) Gasoline can.

2.1.2 Observed Surface Conditions

At present, the subject tract contains items previously noted and exhibits no unusual surface stains or distressed vegetation as observed during the site inspection.

2.1.3 General Subsurface Conditions

Surface soils within the property, as noted by the U.S. Department of Agriculture, Natural Resource Conservation Service, are defined as belonging to the Cataula (CbB2) soil series.

2.1.4 General Groundwater Conditions

Depths to groundwater throughout the site will be largely controlled by rainfall frequency, intensity and storm water movement. Therefore, reference to groundwater in this area should not be

considered static. Furthermore, the scope of this phase of assessment does not include investigating groundwater quality or levels.

2.1.5 General Area Geology

The subject tract is geologically located in the Charlotte belt of the Piedmont Province of South Carolina. This belt is characterized by medium to high grade metamorphic rocks. Gneiss, schist and amphibolite are the most common rock types.

2.1.6 Site Reconnaissance To Assess On-Site Conditions

As previously stated, F&ME Consultants has visually inspected the subject tract to assess on-site conditions. Recognized negative environmental conditions appeared to exist.

2.1.7 Review Of Utility Locations

The review of the figures, exhibited in this report, indicate no utilities on-site. The visual inspection confirmed utilities on-site.

2.2. Vicinity Characteristics

The vicinity surrounding the subject property is predominately commercial, Winthrop University facilities and residential. Within the vicinity are the following:

1) Paved streets;
2) Parking areas;
3) Churches;
4) Winthrop University;
5) Service stations;
6) Above and below ground utilities;
7) An alley;
8) Commercial establishments; and
9) Residences.

2.2.1 Adjacent Land

At present, adjacent lands contain the following:

1) North – Cherry Road and commercial facilities.
2) East – College Avenue, commercial facility and residence.
3) South – Residences.
4) West – Alley, commercial facility and residence.

2.2.2 Minimum Search Distance

At the time the visual inspection was made, within the recommended appropriate minimum search distance as prescribed by ASTM E 1527-97, the off-site usages are noted as previously stated in Section 2, Site and Vicinity Characteristics, Subsection 2.2 Vicinity Characteristics above.

3. Description of Structures, Roads and Other Improvements On-Site

There are improvements on the property (i.e. building and pavement) as evidenced by the review of the available aerial photographs and site inspection.

4. Information Reported by User Regarding Environmental Liens or Specialized Knowledge of Experiences

No environmental liens or specialized knowledge of experiences were located during the records search.

5. Current Uses of Property

The current predominant usage of the property, as observed during the site inspection and from available relatively current aerial photographs, exhibited the former Rock Hill Coca-Cola Bottling Company.

6. Past Uses of Property

Past usage, as evidenced by the available aerial photographs reviewed, indicates the tract contained the former Rock Hill Coca-Cola Bottling Company.

7. Current and Past Uses of Adjoining Properties

The current uses of the adjoining properties, as observed during the site inspection, are residences, roads, alley and commercial facilities. The past usages of the adjoining properties, as indicated by the aerial photographs, are commercial facilities and residences.

8. Site Plan

See Figure 3, Appendix I, 1.

D. RECORDS REVIEW

1. Physical Setting Source

The subject property is located in a predominantly commercial, Winthrop University campus and residential area.

2. Historical Use Information

Historical use information, as noted from the aerial photographs, surveys, York County Tax Assessor's Office and deeds, indicates the tract to be a portion of a larger tract and as noted in Section C paragraph 6 above.

2.1 Title Search to Delineate Current and Previous Ownerships

Current and previous reasonably ascertainable ownerships were reviewed in the York County Office of the Register of Deeds and Tax Assessor's Office located in York, S.C. and obtained from Carolina Abstract Associates, Inc.

List of ownerships for the tract are noted as follows:

2.1.1 Current Ownership:

Rock Hill Coca-Cola Bottling Co. from Winthrop College (The South Carolina College for Women). Deed Book 288 page 532. Dated 07/11/61 and recorded 07/22/61. Lots 6 and 7, Block 1. York County TMS #629-01-07-007.

Rock Hill Coca-Cola Bottling Company from Mayme W. Mauldin and William M. Mauldin, Jr., individually and as Executor and Trustee of the Estate of William M. Mauldin, Sr., deceased, to ratify and re-affirm the relinquishment of the assets of said partnership as hereinafter described unto the corporation, as aforesaid, by the execution of the within deed and bill of sale of said assets. Deed Book 252 page 465. Dated 08/13/58 and recorded 08/14/58. Lot 8 and 9, Block 1 and Lot 13 and 14, Block 2.

2.1.2 Previous Ownership:

See 2.1.1 Current Ownership

The purpose of this section of the report is to show the apparent chain-of-ownership for the preceding 40 year period. This is not an attempt to certify a clear title. Therefore, all names, dates and references shown, are not to be considered absolute nor guaranteed; and should be researched and verified by a title search attorney.

3. Additional Record Sources

3.1 Information Pertaining to the Tract

A review of the reasonably ascertainable historical records for the tract indicates the chain of ownership listed above. Information pertaining to the tract was reviewed in the York County Office of the Register of Deeds and Tax Assessor's Office, obtained from Carolina abstract Associates, Inc. (as previously noted) and Thomas Cooper Library, University of South Carolina, Columbia, South Carolina.

Reasonably ascertainable historical records researched included a review of the following maps and aerial photographs:

Figure 1 - Site Location Map.

Figure 2 - 1984 USGS Rock Hill West, SC quadrangle map – contour.

Figure 3 - 1972 York County Tax Assessor's map #620-01-07-007 and 008 – lot numbers and distances.

Figure 4 - 1912 Lot layout map, block 1, lots 6, 7, 8, 9, and 10 – lot numbers, building and distances.

The aerial photographs (Figures 5 through 10) reviewed indicate the following on the property:

Figure 5 - 1999 Infrared aerial photograph – surface vegetation, two building structures, paved area and unpaved area.

Figure 6 - 1979 Aerial photograph – surface vegetation, pavement and three building structures.

Figure 7 - 1970 Aerial photograph – surface vegetation, pavement and three building structures.

Figure 8 - 1964 Aerial photograph – surface vegetation, pavement and three building structures.

Figure 9 - 1949 aerial photograph – surface vegetation, pavement and three building structures.

Figure 10 - 1937 Aerial photograph – surface vegetation and two building structures.

The review of the FEMA City of Rock Hill, South Carolina flood map obtained from the South Carolina Department of Natural Resources indicated the following:

City of Rock Hill community panel # 450196 0005C, February 3, 1993 - Zone X (no shading) – areas determined to be outside 500-year flood plain.

It is further noted that the property does not contain wetlands as indicated by a review of the U.S. Department of the Interior, Fish and Wildlife Service, National Wetlands Inventory mapping obtained from the South Carolina Department of Natural Resources.

Additionally, the subject property is zoned highway commercial (CH) in the City of Rock Hill, South Carolina.

3.2 Review of Environmentally Related Permits

Information pertaining to environmental permits, recorded problems and well records (refer to Appendix I, 2 for letters) was requested in writing from the South Carolina Department of Health and Environmental Control (SCDHEC), Freedom of Information Coordinator EQC. As stated by SCDHEC letter, no files were located pertaining to the subject property.

3.3 Review of Well Records

Information pertaining to well records (refer to Appendix I, 2 for letters) was requested in writing from the South Carolina Department of Health and Environmental Control (SCDHEC), Freedom of Information Coordinator EQC. As stated in the SCDHEC letter, no files were located pertaining to wells on the subject tract and no active well was located on the property during the site inspection.

3.4 Inquiry to Regulatory Agencies Concerning Potential Environmental Problems

Information from SCDHEC pertaining to the following has been requested:

1) Information pertaining to the removal or installation of above ground and underground storage tanks;

2) Issuance of any environmentally related permit and well record;

3) Issuance of any license (or complaints against) to store hazardous substances and/or petroleum products on the subject property or adjacent properties and any actions taken; and

4) Issuance of any license (or complaints) regarding waste disposal on the subject property or adjacent properties.

The SCDHEC Freedom of Information Division was contacted to provide information pertaining to past or present reporting of any environmentally related conditions (refer to letters in Appendix I, 2).

The limited SCDHEC records in possession of F&ME pertaining to sites listed as containing environmental problems (SCDHEC State C.E.R.C.L.A. Site Inventory, SCDHEC RCRA, SCDHEC RBCA, SCDHEC PCAS Facility List, L.U.S.T. List and the SCDHEC National/State Priority List Sites) have been reviewed. The specific records reviewed were those pertaining to facilities existing on and within the appropriate minimum search distance of the subject property as stipulated by ASTM E 1527-97 and ASTM E 1528-96. Particular attention was directed at sites or facilities as listed by address, name and/or described location in the SCDHEC records to determine their location within the noted one- half and one-mile radii to the subject property. These records search evidenced no facilities listed as containing environmental problems on the property. No warranty or guarantee, either stated or implied, is given concerning the completeness of these SCDHEC records.

The SCDHEC has reviewed their current records pertaining to the listing of potential environmental problems and existing wells (Appendix I, 2). As stated by letter, SCDHEC could not locate any

files on the subject property. However, no warranty or guarantee, either stated or implied, is given concerning the completeness of the SCDHEC records or search.

E. INFORMATION FROM SITE RECONNAISSANCE AND INTERVIEWS

1. Hazardous Substances in Connection with Identified Uses

Hazardous substances were observed on the tract in connection with identified uses. Refer to Section F. Findings and Conclusions.

2. Hazardous Substance Containers and Unidentified Substance Containers

There are hazardous substance containers and no unidentified substance containers observed on the property.

3. Storage Tanks

Storage tanks were recorded on the property. The storage tanks were listed as follows:

4000-gallon gasoline tank – Removed in 1993.
2000-gallon gasoline tank – Abandoned and filled with sand in 1993. This tank is apparently under the corner of the warehouse building.
2000-gallon heating oil tank – Removed in 1996.

As stated by SCDHEC UST Management Tracking, these tank sites have been given "no further action" status. Refer to Appendix I, 2. Interview Documents for references to the fuel tanks.

3.1 Review of Storage Tanks Registration and Information

No active underground storage tanks (UST's) or above ground storage tanks (AST's) are currently listed on the property (see 3. Storage Tanks above).

A review of the past and current SCDHEC UST Management Tracking Confirmed Project Release Reports (LUST) indicates no evidence of leaking underground storage tanks on the property.

4. Indication of PCB's

No PCB containers were observed on the property.

5. Indication of Solid Waste Disposal

Solid waste disposal was observed on the property (i.e. tire).

6. Physical Setting Analysis

The subject property is located within a predominately commercial, Winthrop University campus and residential area.

7. Conditions of Concern

There are conditions of concern for the property. Refer to Section C, subsection 2 Site and Vicinity Characteristics, 2.1.1 Site Observations.

8. Site Plan

Refer to Figure 3, Appendix I, 1.

F. FINDINGS AND CONCLUSIONS

The objective of this Phase I Environmental Site Assessment was to determine the presence or the potential for the presence of recognized negative environmental conditions on the subject property and adjacent properties which would impact or contribute to future subject property liability.

To meet this objective, criteria as generally set forth by the South Carolina State Budget and Control Board Policy for Obtaining Studies for Land Acquisitions and ASTM E 1527-97 with respect to a visual inspection and reasonably ascertainable historical records review were utilized.

F&ME CONSULTANTS has performed this Phase I Environmental Site Assessment in general accordance with the scope and limitations of the above referenced guidelines for Winthrop University on the 1.29-acre property located at 520 Cherry Road in Rock Hill, South Carolina. The findings of this assessment have revealed conditions of environmental concern. However, no Phase II Environmental Site Assessment is recommended provided the objects of concern are removed from the property (i.e. vehicle tire, paint, containers with identified substances, lawn mowers and gasoline can.

Further, if any sites of potential archaeological significance are located on the property, the South Carolina Institute of Archaeology and Anthropology, Columbia, S.C. [(803) 734-0567] is to be notified.

Additionally, if any rare and endangered species are encountered on the property, the South Carolina Department of Natural Resources, Heritage Trust Program, Columbia, S.C. [(803) 734-3917] is to be notified to inspect the property and review their records.

G. SIGNATURE OF ENVIRONMENTAL PROFESSIONAL

F&ME Consultants

Robert S. Powell, P.G.
Chief Geologist

ROBERT S. POWELL
REGISTERED
NO. 417
SOUTH CAROLINA
PROFESSIONAL GEOLOGIST

H. QUALIFICATIONS OF ENVIRONMENTAL PROFESSIONAL

ROBERT S. POWELL, P.G.
Chief Geologist
F&ME Consultants

PROJECT ASSIGNMENT:	Environmental Projects and Site Evaluations
EDUCATION:	Bachelor of Science, Geology University of South Carolina, 1975
	Graduate Studies in Stratigraphy University of South Carolina, 1981
	Associate Bachelor of Science, Civil Engineering Midlands Technical College, 1967
REGISTRATION:	Professional Geologist, South Carolina #417 Professional Geologist, Virginia #700 Registered Land Surveyor, South Carolina #5302 Certified Well Driller, South Carolina #371 Consultant/Management Planner, South Carolina #21753 Consultant/Project Designer, South Carolina #22639

RELATED PROJECT EXPERIENCE:

Mr. Powell is the manager for environmental and geological projects for F&ME. These management duties include stratigraphy, hydrogeology, seismicity studies, environmental assessments, mineral exploration, geotechnical investigations and asbestos related projects.

Mr. Powell has over thirty years of experience in civil, geology, geotechnical and environmental evaluations and design. Mr. Powell's recent focus has been in environmental studies and remediations. These have included pre-buy assessments, soil and groundwater contamination, and building materials such as asbestos and lead based paint.

As manager and lead environmentalist for F&ME, Mr. Powell has been responsible for conducting numerous pre-buy environmental assessments for private concerns, state and local governments. His work has included the largest single land purchase ever by the State of South Carolina. Mr. Powell has managed asbestos and lead based paint programs including identification, management plans, remediation plans and specifications and contract administration.

Mr. Powell has performed and managed over 100 Phase I Environmental Site Assessments for acquisition of properties and buildings for the S.C. Department of Natural Resources, S.C. Department of Transportation, S.C. Budget and Control Board (General Services), S.C. Department of Health and Environmental Control, S.C. Department of Youth Services, S.C. Department of Corrections, S.C. Forestry Commission,. S.C. Nature Conservancy, commercial and industrial corporations, schools, universities and military bases.

Mr. Powell has performed asbestos containing building materials inspections, provided management plans, performance specifications and plans for asbestos abatement projects. These projects have included over 300 facilities military bases, commercial, industrial, educational entities and state agencies.

SELECTED PROJECT EXPERIENCE:

Consultant to U.S. Agency for International Development, South Sudan, Africa
Hydrological analysis of streams, rivers and flood plains, and roadway surface and subsurface investigations.

Consultant to Saudi Arabian Agency for Development, Gambia, Africa

Airfield Subgrade Investigation - Runway Rehabilitation
Lancaster, Beaufort and Aiken, and various Air Force Bases, South Carolina

Hydrogeological Analysis
Conducted Flood Analysis, Water Quantity and Water Velocity Studies, South Carolina

Performed Phase I and Phase II Environmental Site Assessments
Land Acquisitions throughout South Carolina

100 Acre Topographical Survey
Emphasis on road locations and alignment for Lexington County School District No. 3, Batesburg, South Carolina

45,000 Acre S.C. Sandhills Forest Phase I and II Environmental Site Assessments
Largest tract of land acquired by the State of South Carolina

Asbestos management planning of over 60 facilities for Richland County School District One, S.C.

Railroad and Road Alignments, Surveying, Grading and Drainage
Fort Jackson, South Carolina

Foundation Drilling and Soil Materials Evaluation

Numerous Schools, Housing Projects, Military and Industrial Complexes and Sites Throughout the State of South Carolina, North Carolina, Sudan and Gambia, Africa

Installation of Groundwater Monitoring Wells

Reports of Chemical Pollutants

Numerous Industrial Plants, Lagoons, Service Stations, and Airport Fuel Storage Areas in South Carolina

Site Development Plans and Specifications

Ballentine Section Shed

Edgefield Section Shed

National Welders

Cogeneration Facilities

Landfill Sites

APPENDIX I

1. Maps and Photographs

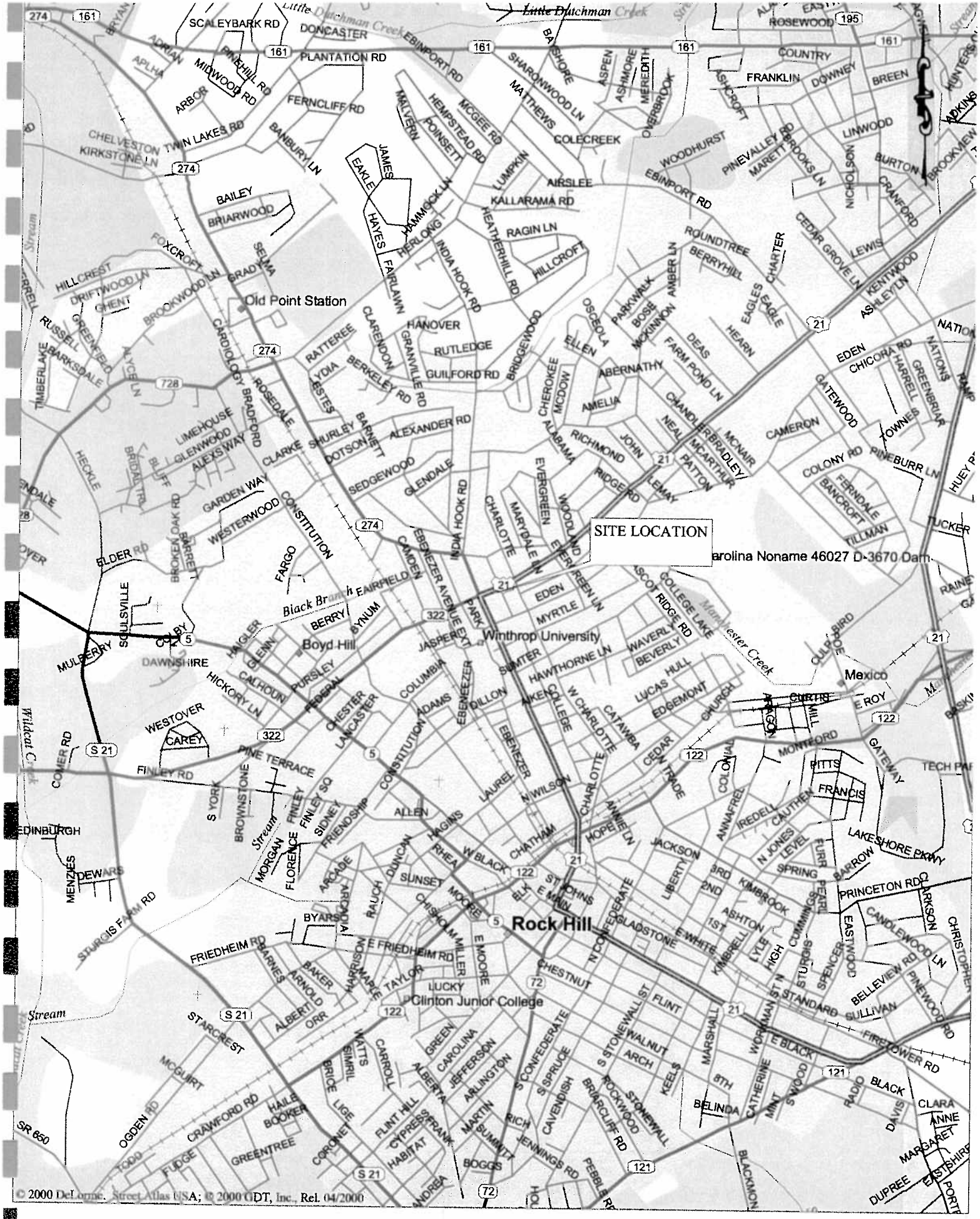

SITE LOCATION MAP SCALE: 1"=2600' FIGURE 1

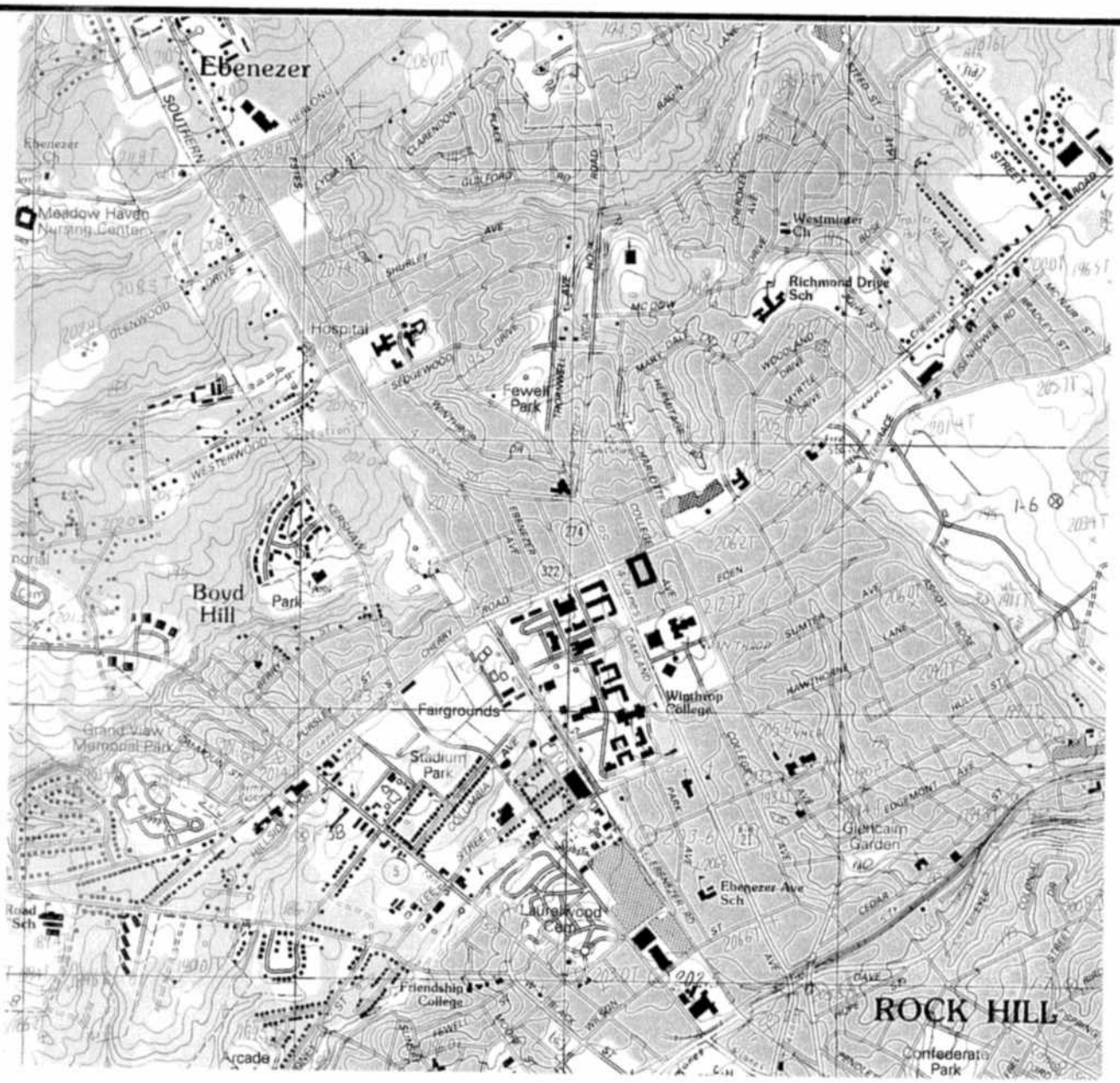

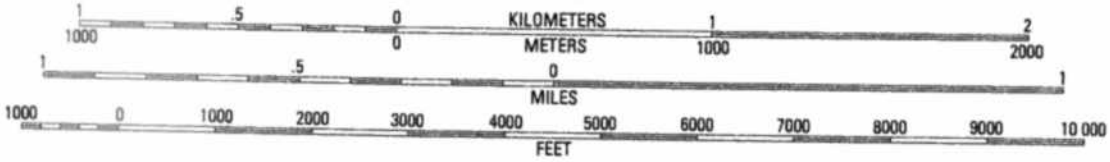

CONTOUR INTERVAL 3 METERS

QUADRANGLE LOCATION

F&ME

CONSULTANTS

SITE LOCATED ON 1984 USGS ROCK HILL WEST, SC QUADRANGLE MAP
520 CHERRY RD. ROCK HILL, SC

E3867

WINTHROP UNIVERSITY

DWN.BY			SCALE: SHOWN
CKD.BY			
APPR'D.			FIGURE: 2

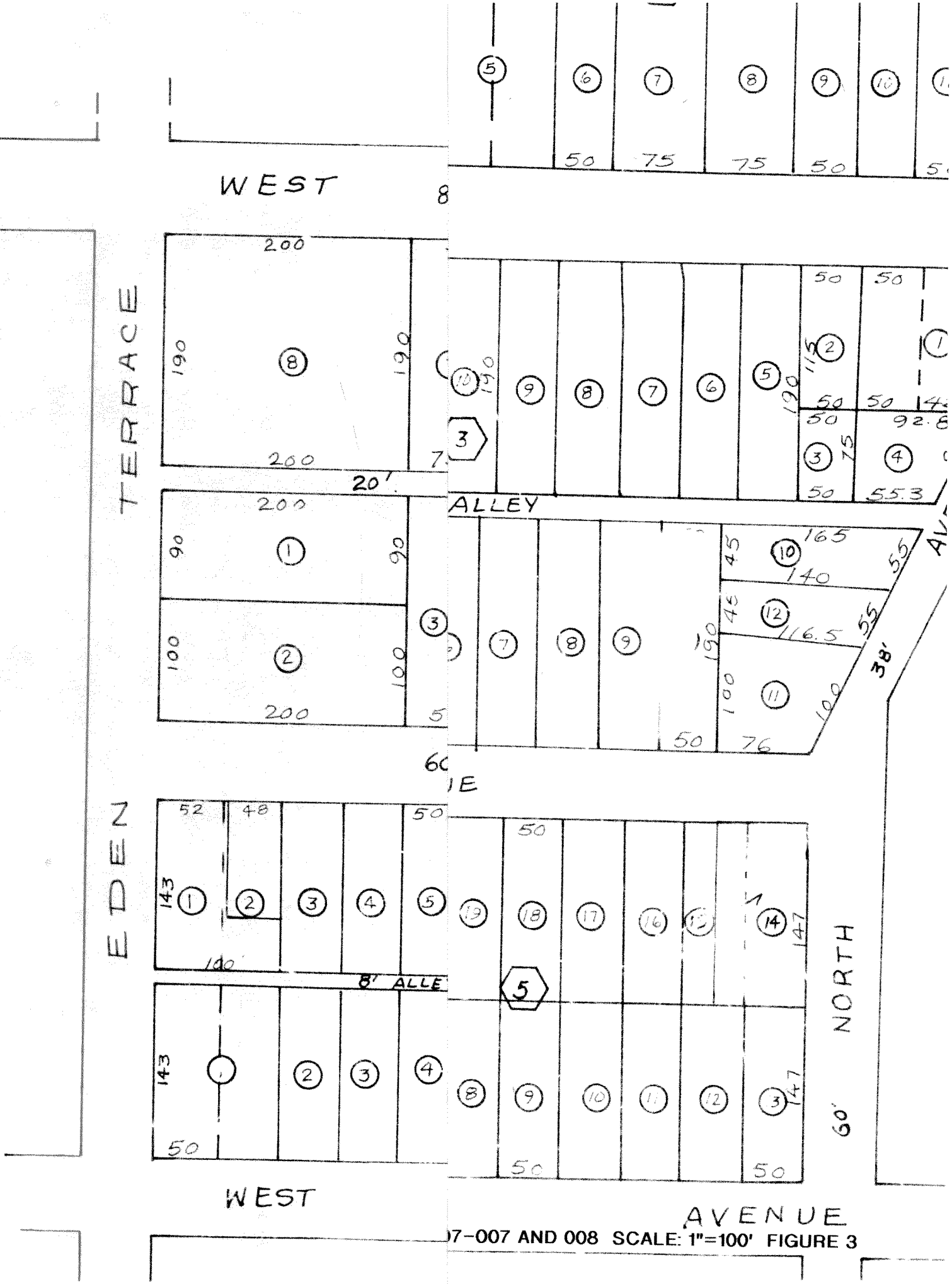

07-007 AND 008 SCALE: 1"=100' FIGURE 3